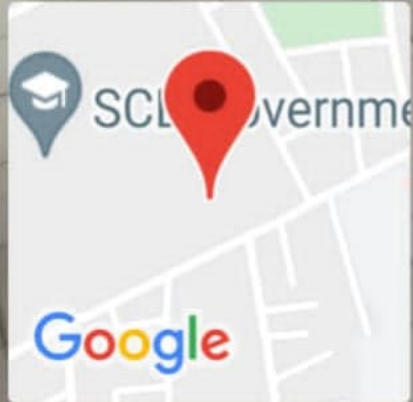
 GPS Map Camera



Ludhiana, Punjab, India

WR6J+5CG, Rose garden, Civil Lines, Ludhiana, Punjab

141001, India


Lat 30.910364°

Long 75.831064°

09/05/22 03:15 PM



GPS Map Camera



Ludhiana, Punjab, India

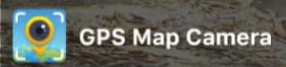
267, Singhania Rd, Rose garden, Tagore Nagar, Ludhiana, Punjab

141001, India

Lat 30.91134°

Long 75.827869°

13/05/22 10:44 AM



GRE

SCD Go



Ludhiana, Punjab, India
470, Sangat Road, Rose garden, Civil Lines, Ludhiana, Punjab 141001,
India
Lat 30.911467°
Long 75.829238°
13/05/22 10:39 AM



100 YEARS OF NATION BUILDING



GPS Map Camera



Ludhiana, Punjab, India

WR5J+R57, Sant Nagar, Maya Nagar, Ludhiana, Punjab
141001, India

Lat 30.909893°

Long 75.830089°

09/05/22 03:26 PM

DARE TO BE TRUE

SAHIR AUDITORIUM



GPS Map Camera



D Gover

Google

Ludhiana, Punjab, India

WR6J+5CG, Rose garden, Civil Lines, Ludhiana, Punjab 141001, India

Lat 30.910587°

Long 75.830069°

09/05/22 03:31 PM

ADMINISTRATIVE BLOCK
ਪ੍ਰਬੰਧਕੀ ਛਾਤਰਾ



GPS Map Camera

Ludhiana, Punjab, India

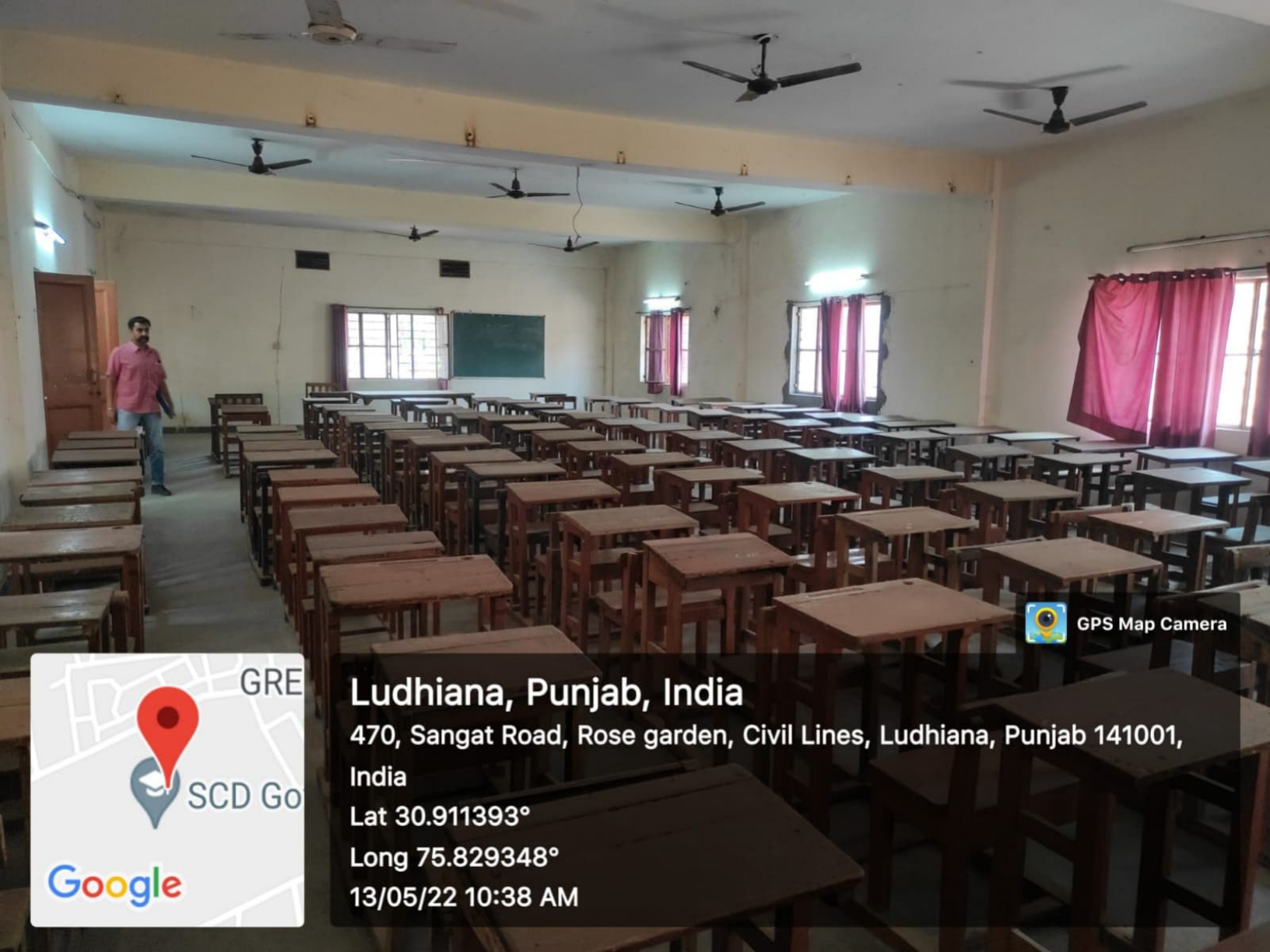
472, Singhania Rd, Rose garden, Civil Lines, Ludhiana, Punjab 141001,
India

Lat 30.910716°


Long 75.829584°

13/05/22 10:51 AM





GPS Map Camera



Ludhiana, Punjab, India

470, Sangat Road, Rose garden, Civil Lines, Ludhiana, Punjab 141001,
India

Lat 30.911393°

Long 75.829348°

13/05/22 10:38 AM



GPS Map Camera



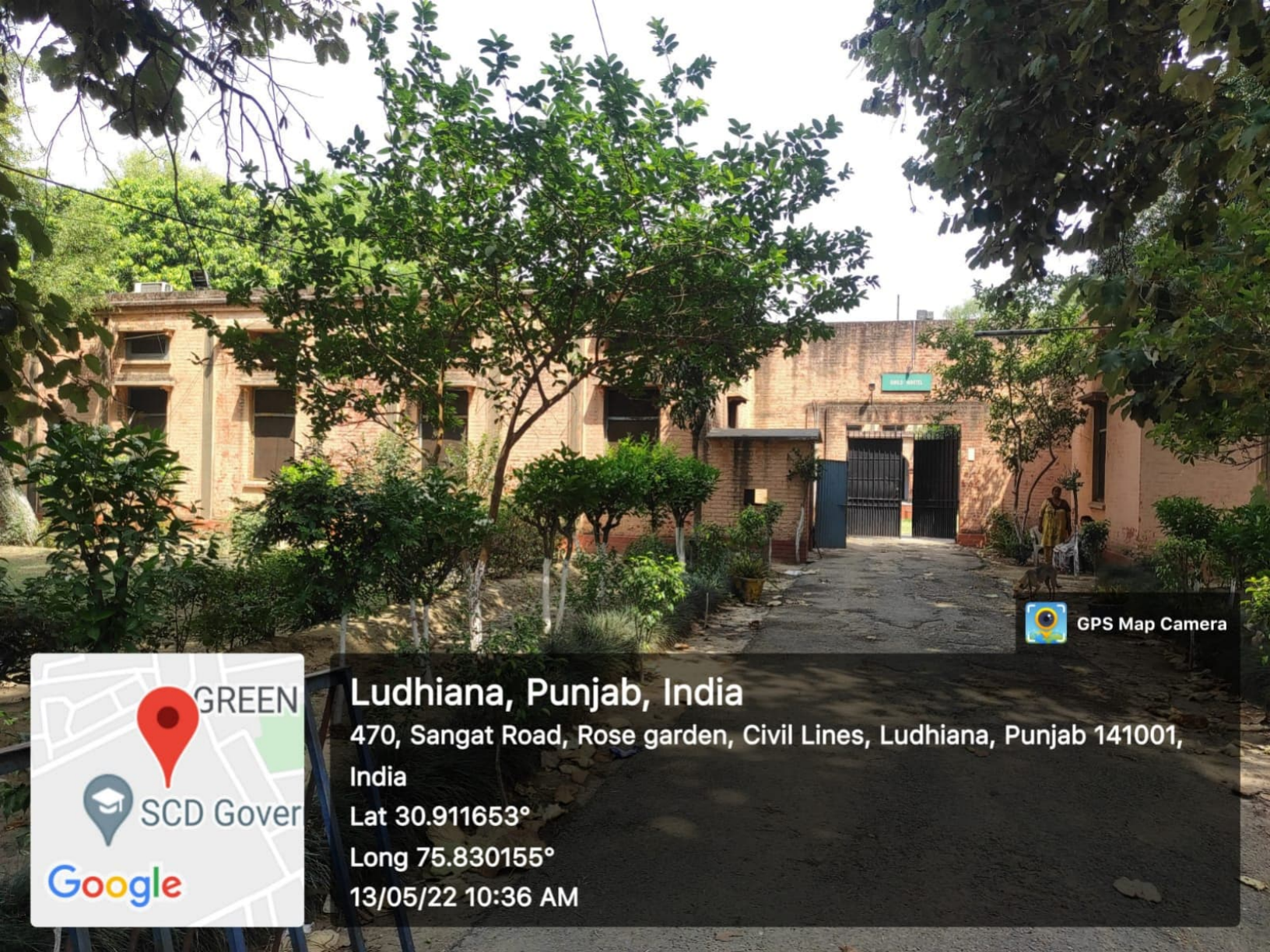
Ludhiana, Punjab, India

472, Singhania Rd, Rose garden, Civil Lines, Ludhiana, Punjab 141001,
India

Lat 30.910986°

Long 75.829269°

13/05/22 10:48 AM



GPS Map Camera

GREEN

SCD Gover

Ludhiana, Punjab, India

470, Sangat Road, Rose garden, Civil Lines, Ludhiana, Punjab 141001, India

Lat 30.911653°

Long 75.830155°

13/05/22 10:36 AM

